


TIDAL STREAMS

OF THE

ISLE OF MAN



**Courtesy of the
Manx Sailing & Cruising Club**



Manx Sailing & Cruising Club

The Lookout, Queens Promenade
Ramsey, Isle of Man, IM8 1BG
Tel - 01624 813494 WWW – www.msandcc.org

Patron - His Excellency the Lieutenant Governor Vice Admiral Sir Paul Haddacks KCB
President - Mr P Whipp Commodore – Mr M Corrin Secretary - Mr G Lloyd-West

The Isle of Man Tidal Streams Booklet

This booklet contains extracts from the Isle of Man Sailing Directions, Tidal Streams and Anchorages booklet first published by the Manx Sailing & Cruising Club some 15 years ago. The booklet is being updated and re-published for release in mid-2006 and copies may be obtained from the club Secretary after that time. The Tidal Stream charts only, from the original publication, are included herein as a temporary measure whilst the revision is in progress.

Please ensure you read the notes on the next page before using the charts.

Tide Streams of the Isle of Man

HEIGHT OF TIDE ABOVE CHART DATUM						
	Springs		Neaps		Range	
	H.W.	L.W.	H.W.	L.W.	Sp.	Np.
Ramsey	7.3m.	0.1m.	5.8m.	2.0m.	6.7m.	3.4m.
Douglas	6.9m.	0.8m.	5.4m.	2.3m.	6.1m.	3.0m.
Calf Sound	5.8m.	0.3m.	4.5m.	1.6m.	5.5m.	2.9m.
Peel	5.3m.	0.5m.	4.2m.	1.6m.	4.8m.	2.7m.

The rise or fall of a tide increases at 1/12 of range per 1/6 duration.

Page 12 Notes

Page 13 6.00 hours before H.W. Liverpool

Page 14 5.00 hours before H.W. Liverpool

Page 15 4.00 hours before H.W. Liverpool

Page 16 3.00 hours before H.W. Liverpool

Page 17 2.00 hours before H.W. Liverpool

Page 18 1.00 hours before H.W. Liverpool

Page 19 H.W. Liverpool

Page 20 1.00 hours after H.W. Liverpool

Page 21 2.00 hours after H.W. Liverpool

Page 22 3.00 hours after H.W. Liverpool

Page 23 4.00 hours after H.W. Liverpool

Page 24 5.00 hours after H.W. Liverpool

Page 25 6.00 hours after H.W. Liverpool

Notes

- Sketch maps and positions are only approximate to scale 1/200,000th.
- They have been produced by the Manx Sailing and Cruising Club and may be of interest to yachtsmen and users of small craft in Manx waters,
- The information has been prepared with great care and is believed to represent average conditions. Accuracy is not guaranteed nor can the publishers be responsible for errors.
- References to sketch maps:
 - - - - - Approx. position of 5 fathom line
 - Approx. position of 10 fathom line
 - Approx. position of 20 fathom line

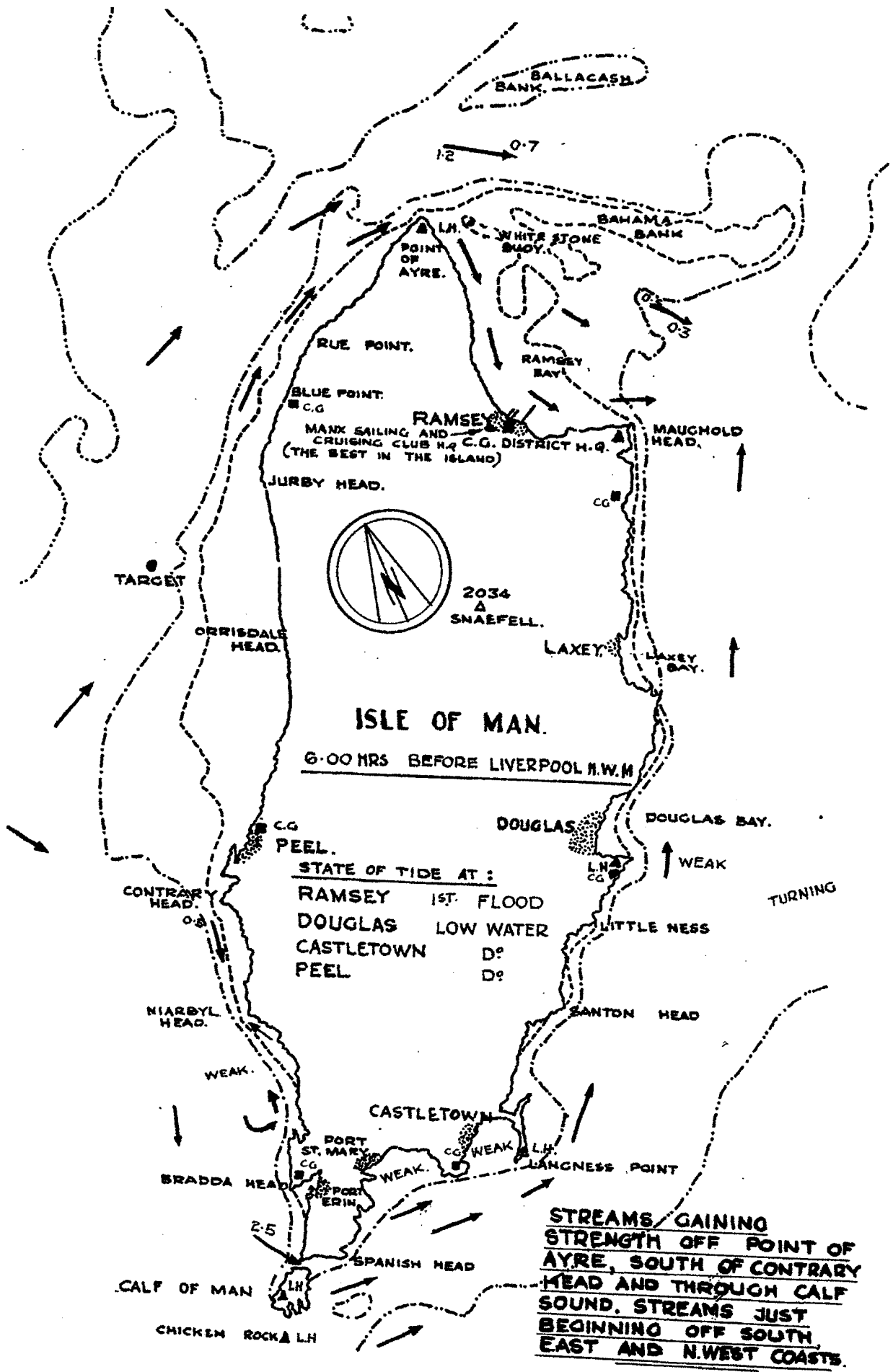
springs neaps
 2.0 0.5 Stream speeds in knots

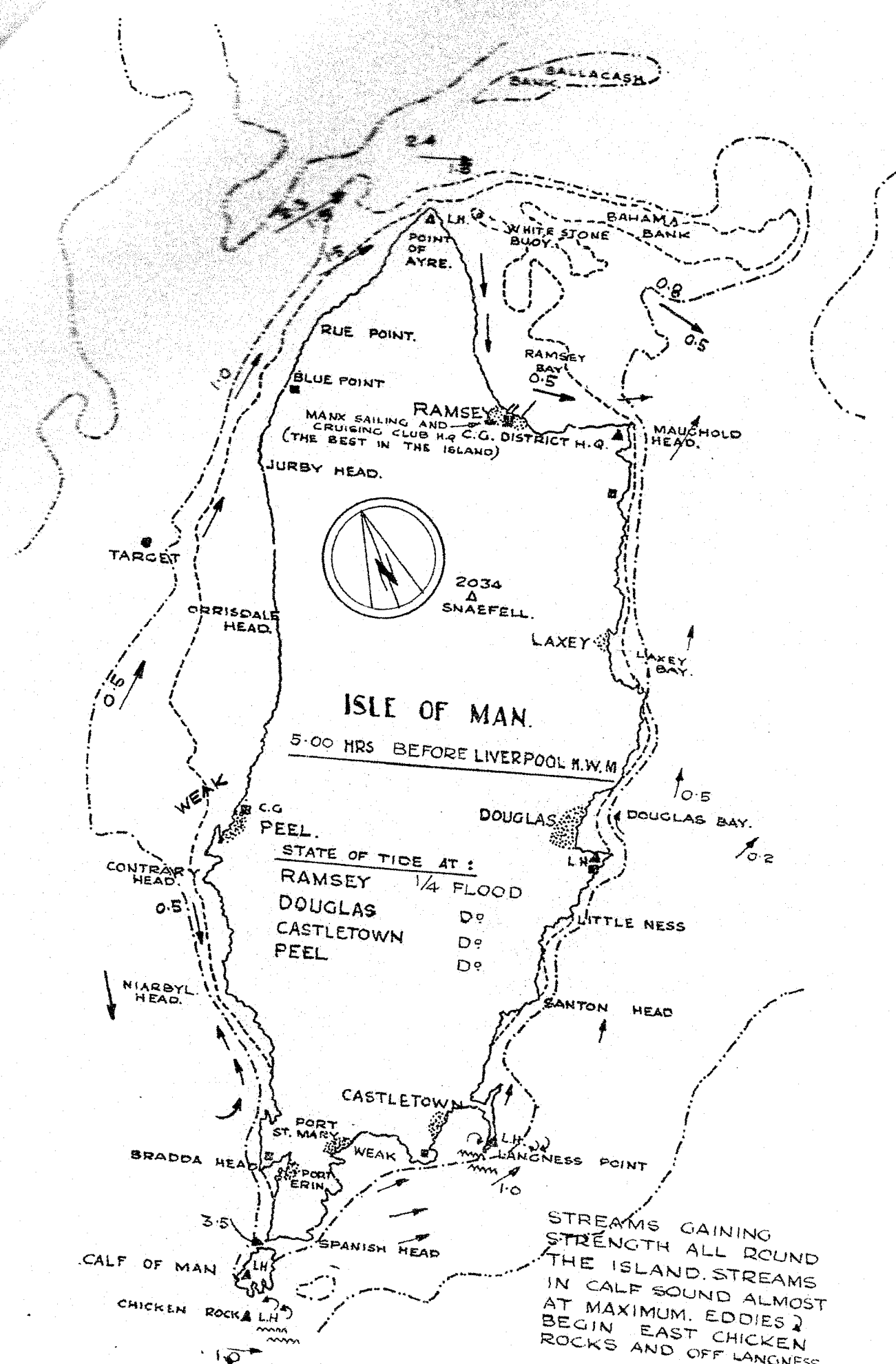
→

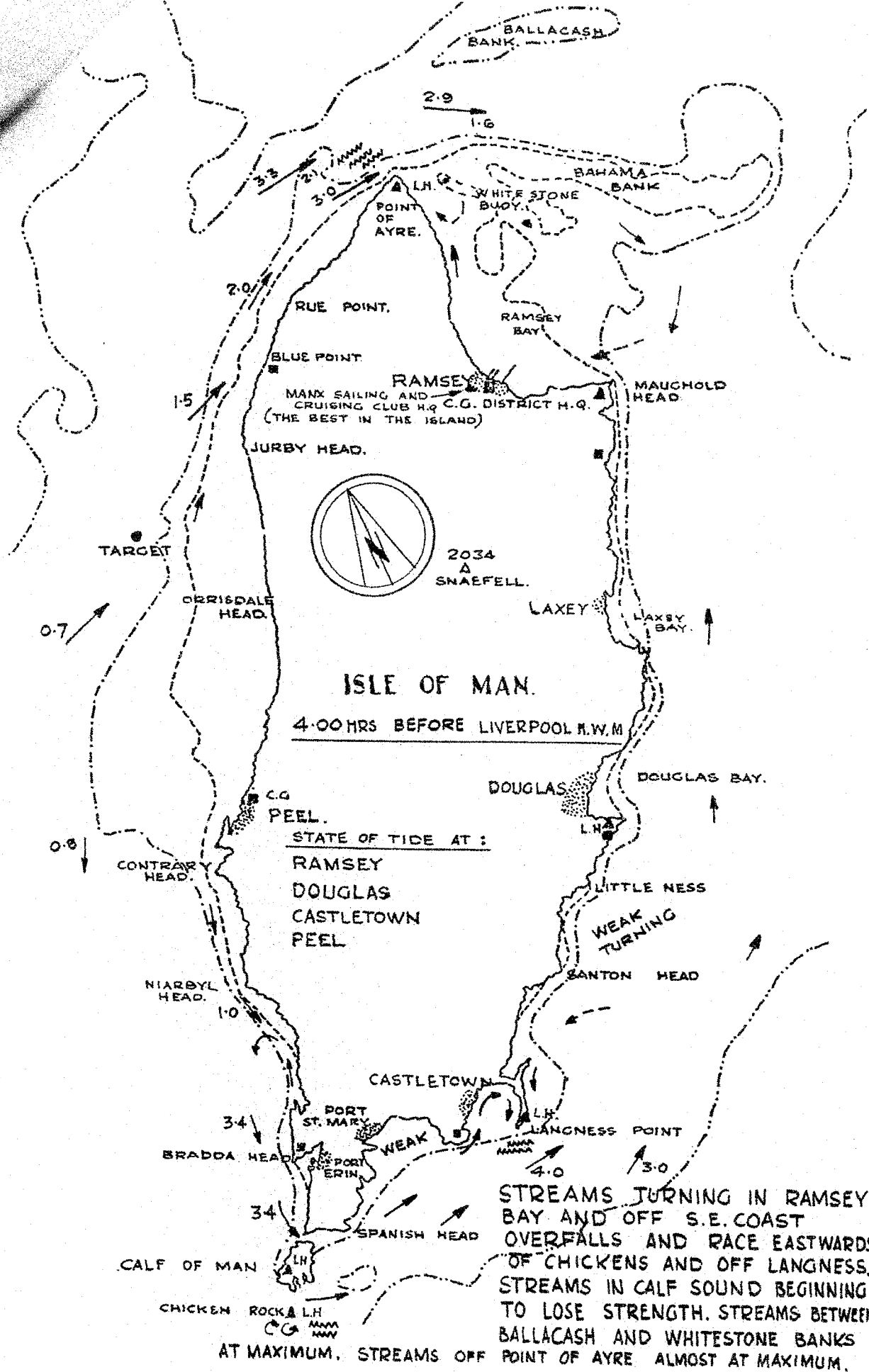
 - ~~~~~ Overfalls/Races
 - L.H. ▲ Lighthouse
 - C.G. ■ Marine Rescue Sub-Centre
- At Calf Sound tide turns H.W. Liverpool — 0145 and + 0345
- Average tidal differences:
 - Ramsey + 0004
 - Douglas - 0004
 - Calf Sound + 0005
 - Peel - 0002

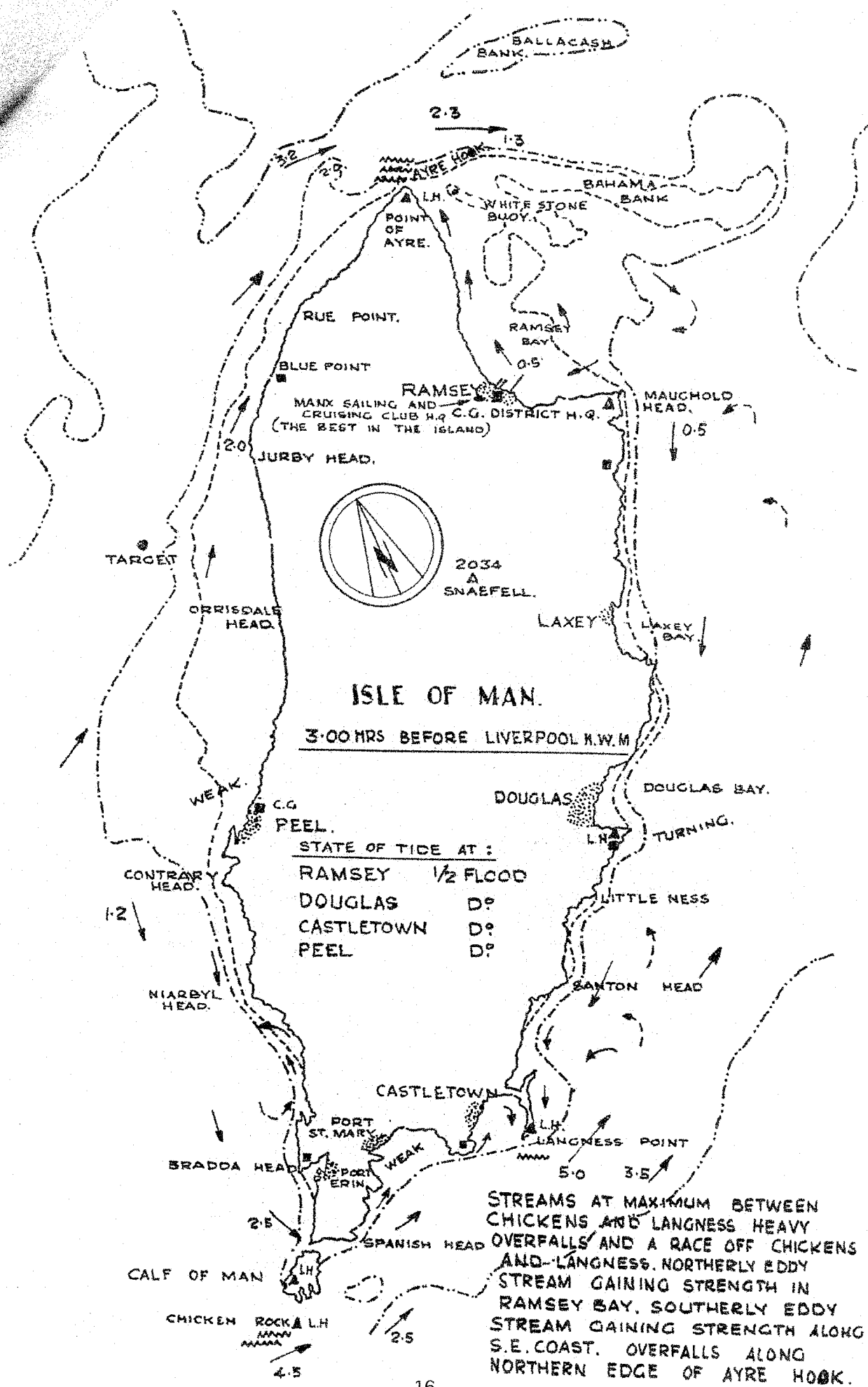
All related to H.W. Liverpool
- The copyright of these tidal stream chartlets or any part of it remains vested in the Manx Sailing and Cruising Club.
- Reproduction in any form is prohibited.

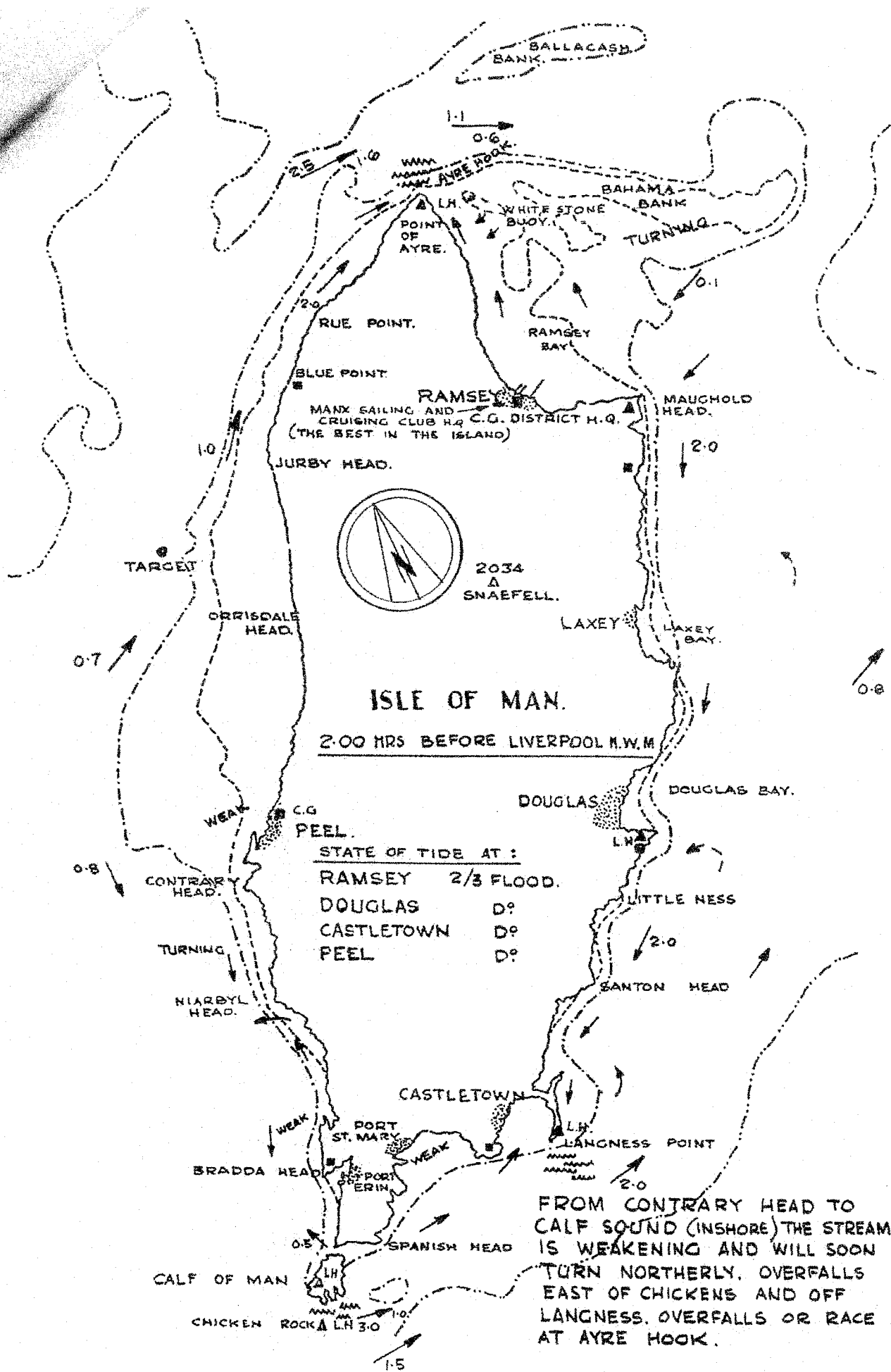
DELT. J. SEPTIMUS BROWN, C.Eng., F.I.Mun.E., F.I.W.E.

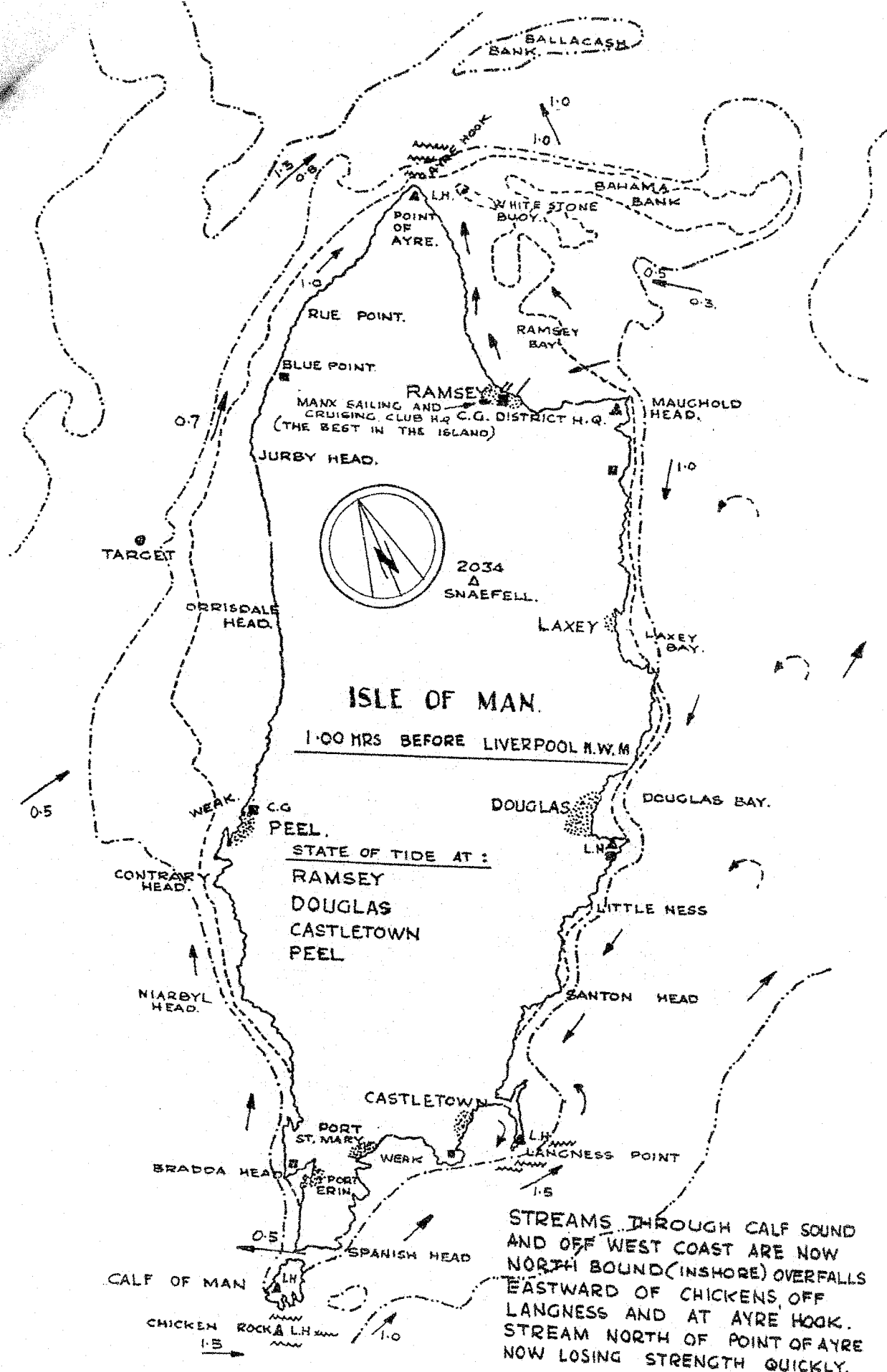


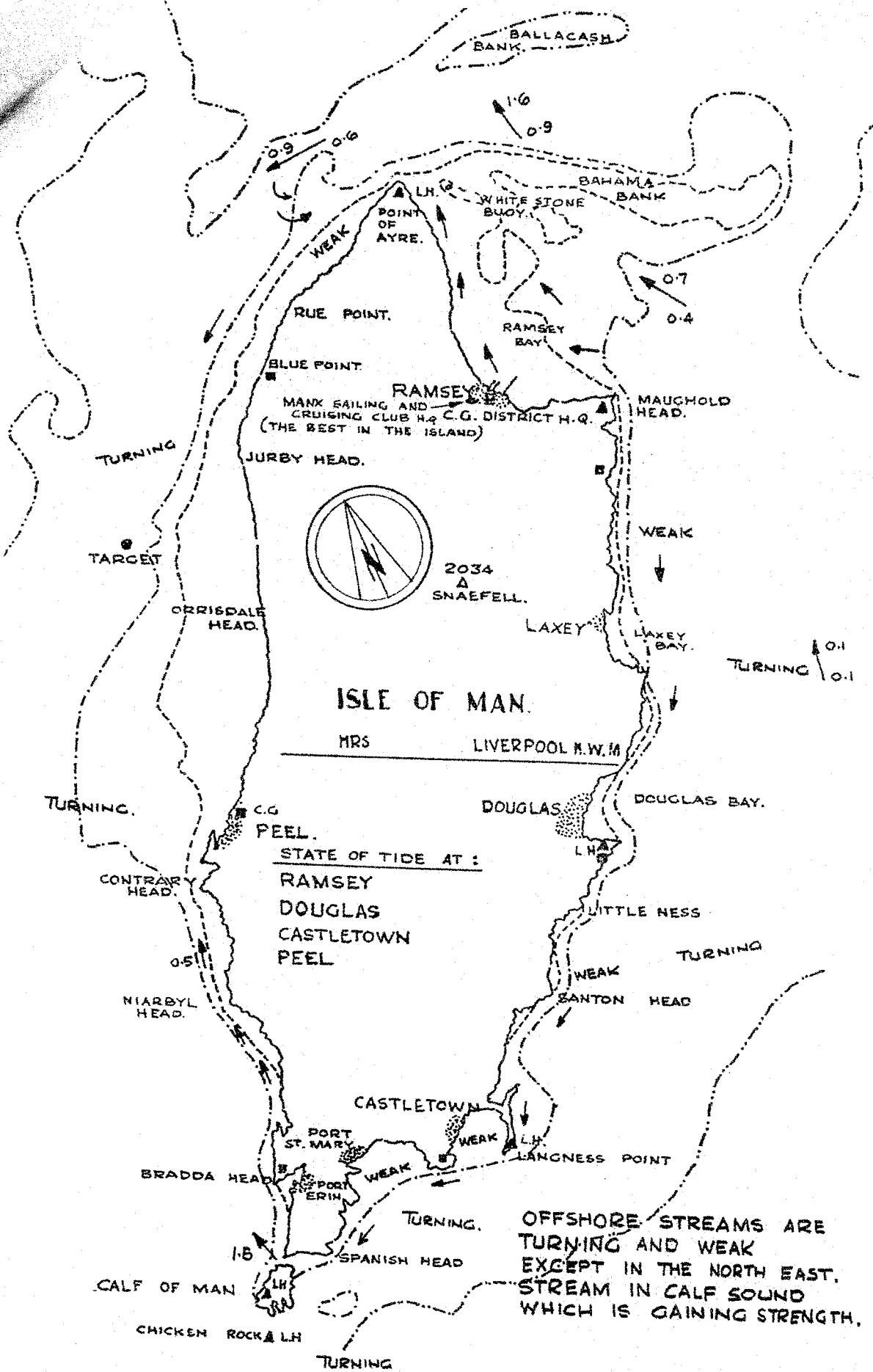








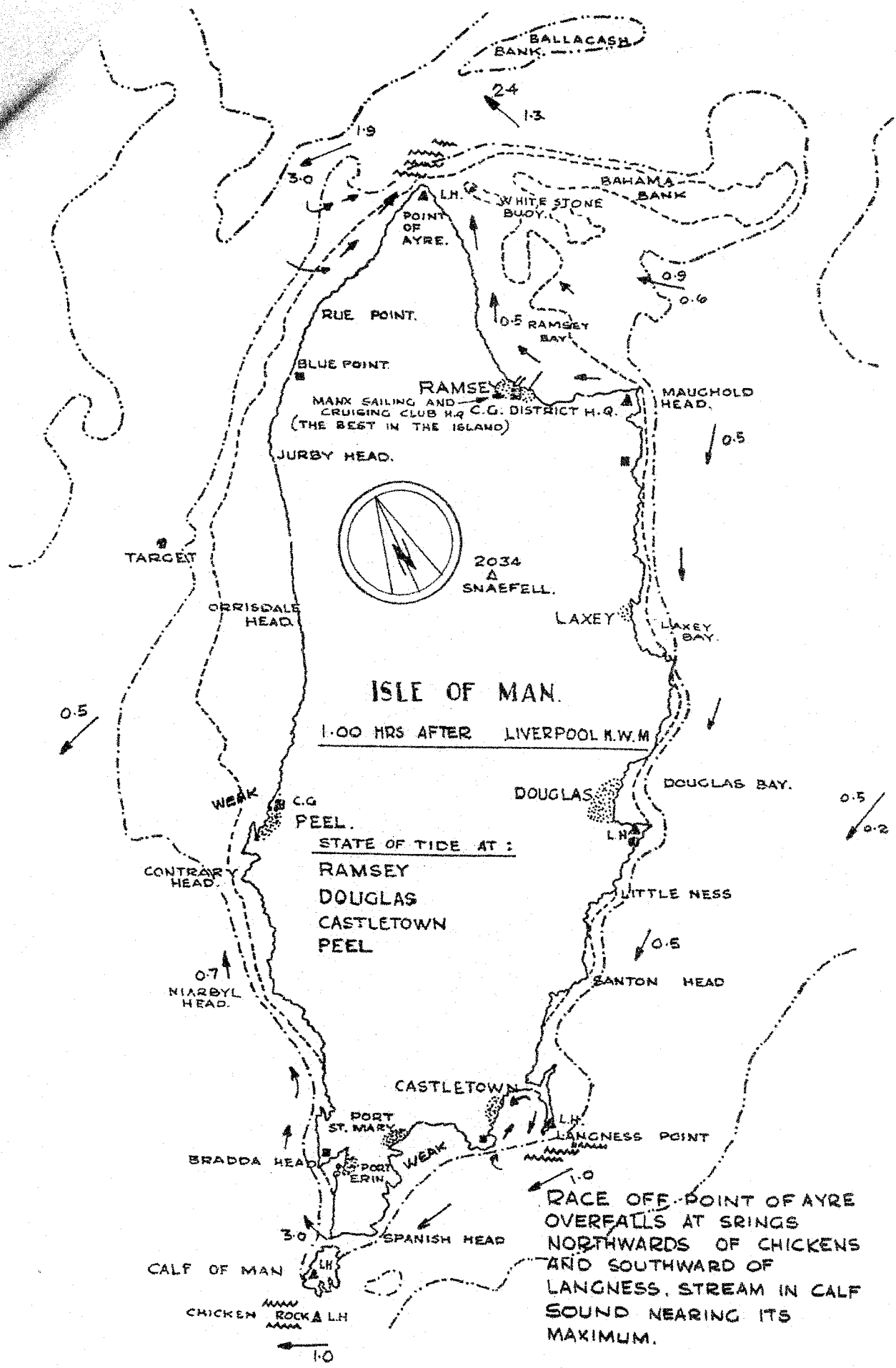


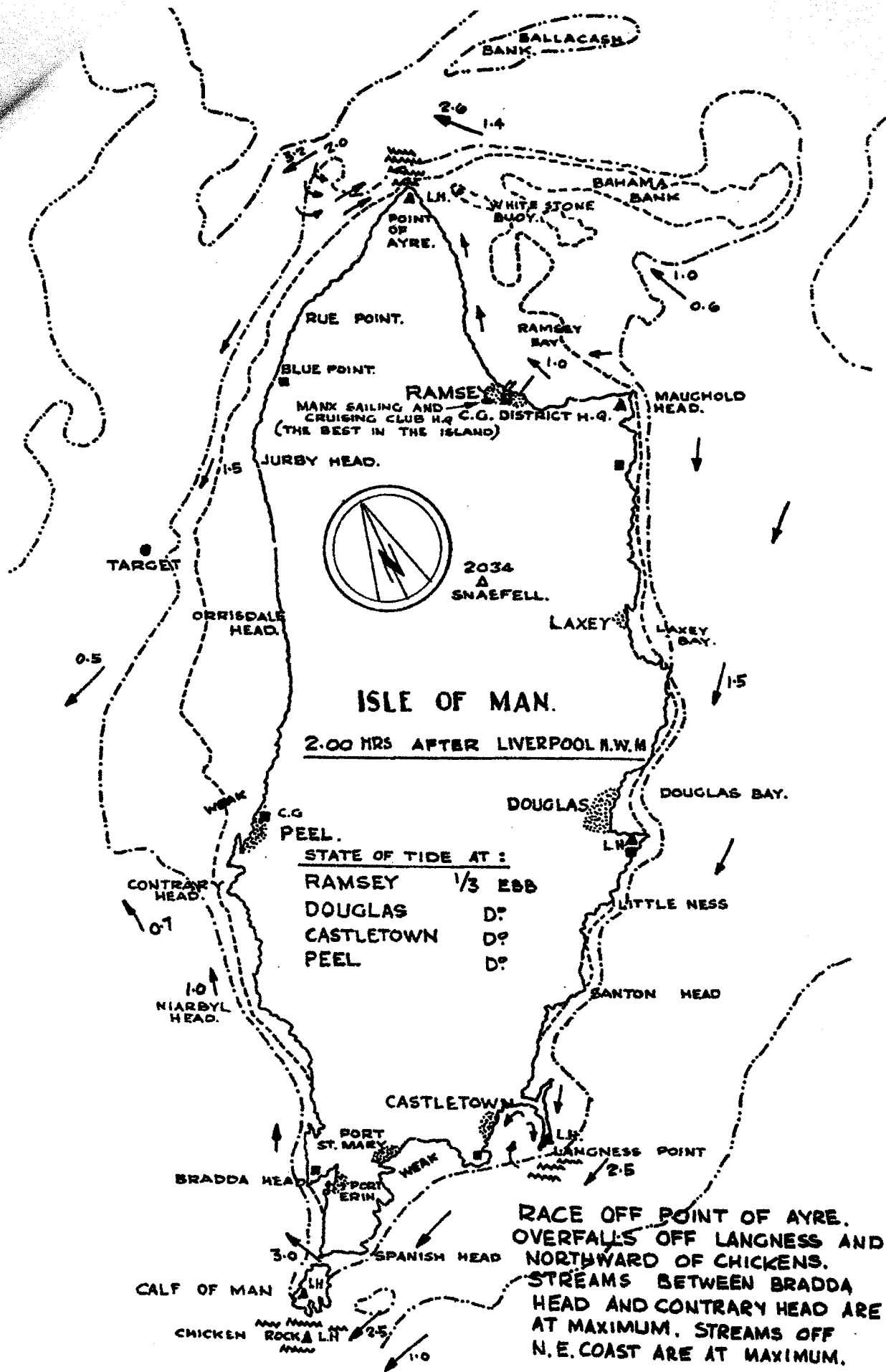


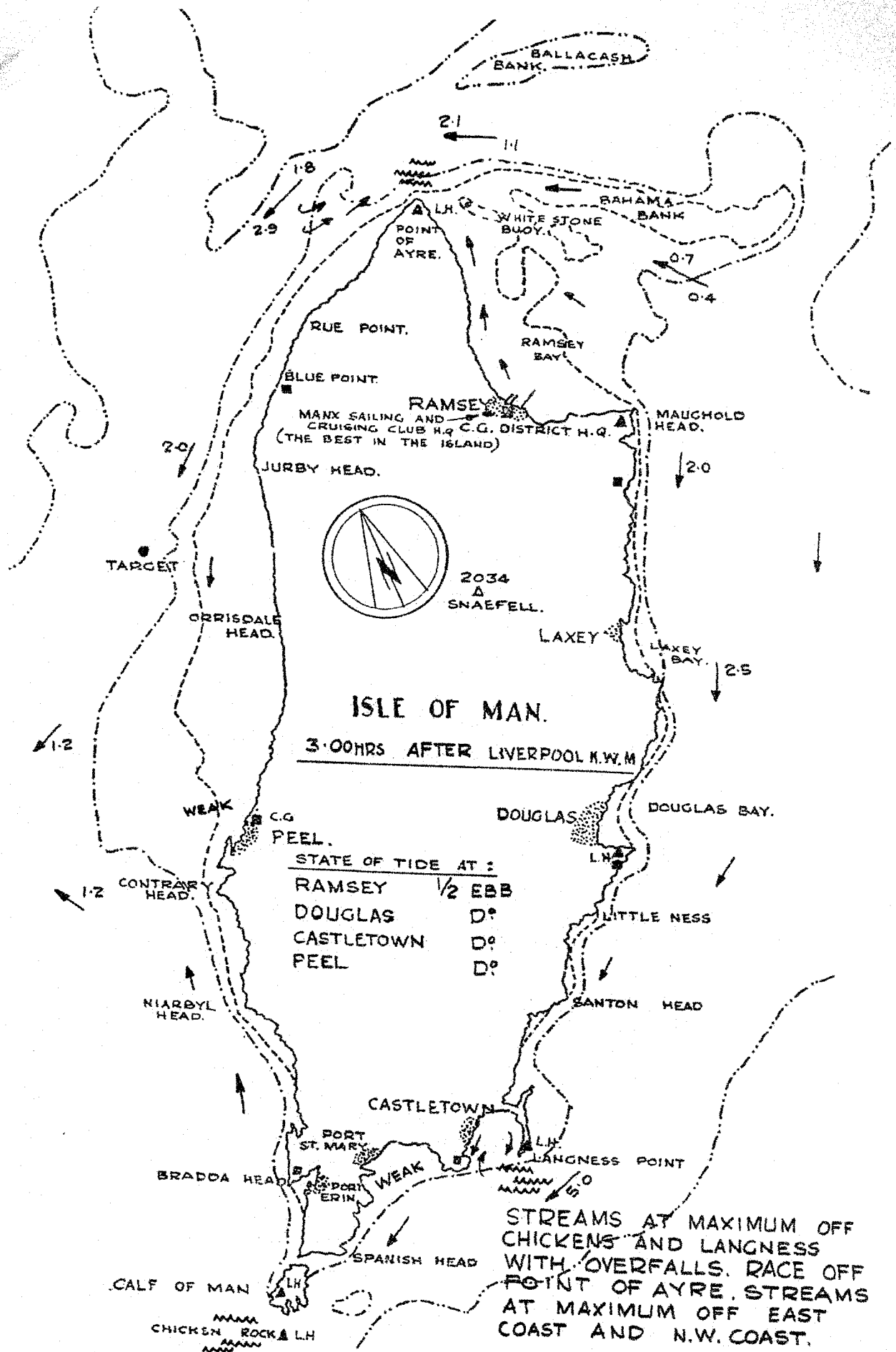
STATE OF TIDE AT :

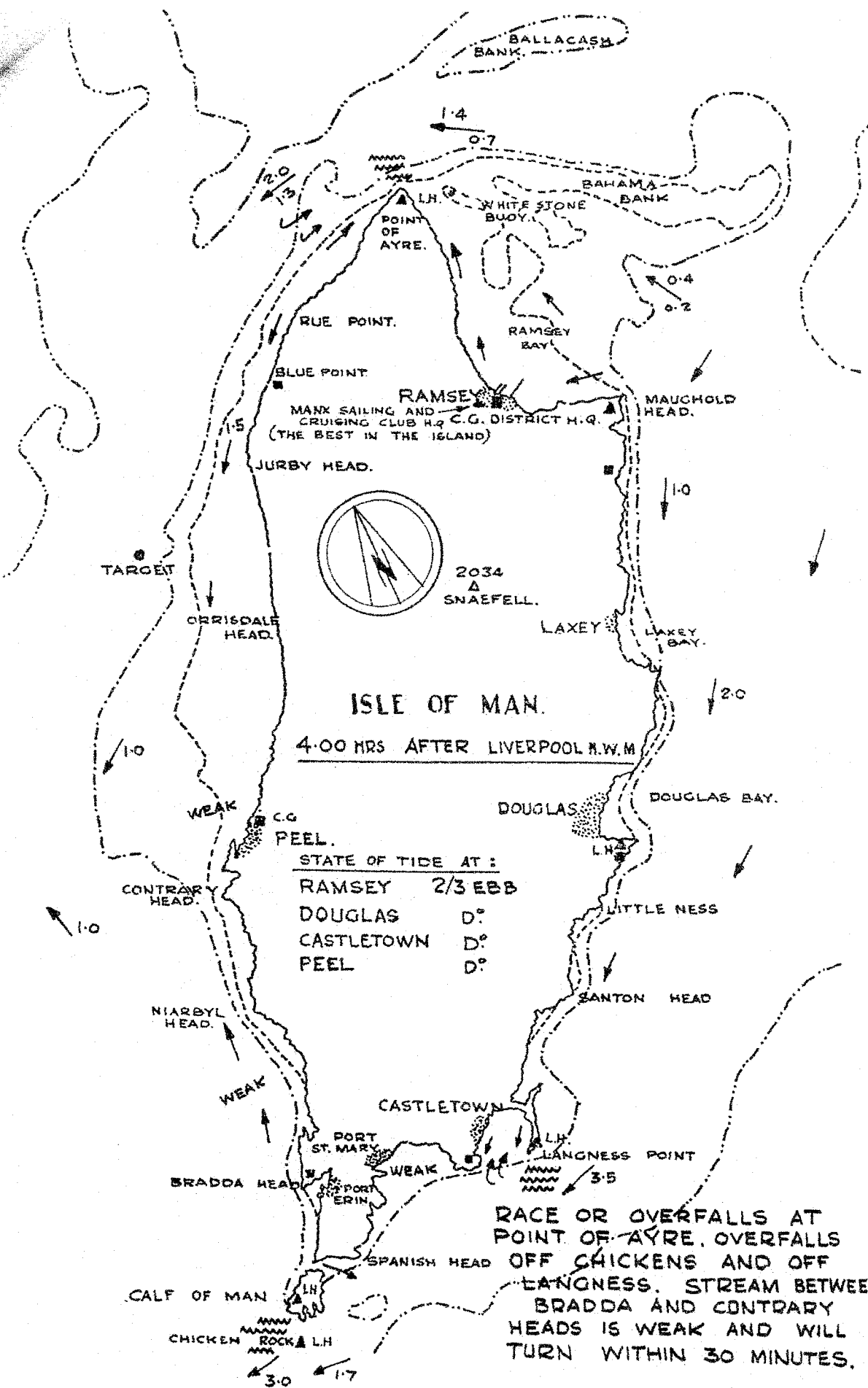
RAMSEY
DOUGLAS
CASTLETOWN
PEEL

OFFSHORE STREAMS ARE
TURNING AND WEAK
EXCEPT IN THE NORTH EAST,
STREAM IN CALF SOUND
WHICH IS GAINING STRENGTH.









ISLE OF MAN.
 4.00 HRS AFTER LIVERPOOL H.W.M

STATE OF TIDE AT :

RAMSEY	2/3 EBB
DOUGLAS	D°
CASTLETOWN	D°
PEEL	D°

RACE OR OVERFALLS AT POINT OF AYRE, OVERFALLS OFF CHICKENS AND OFF LANGNESS. STREAM BETWEEN BRADDA AND CONTRARY HEADS IS WEAK AND WILL TURN WITHIN 30 MINUTES.

